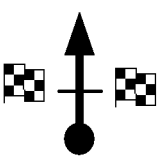
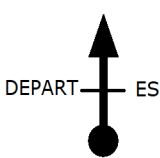
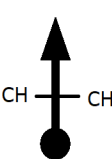
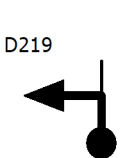
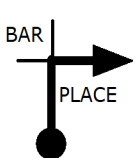






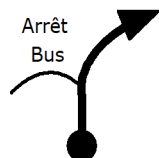



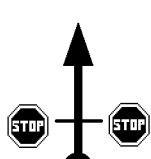
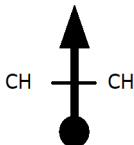
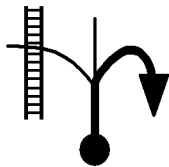
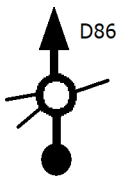
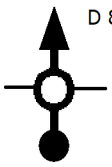


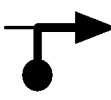





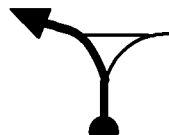

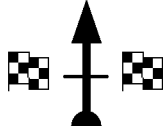
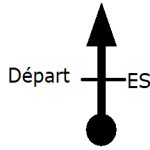
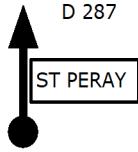



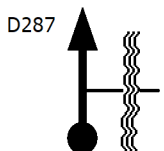

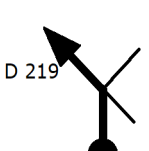
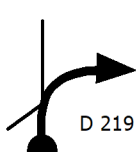




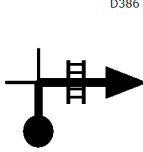
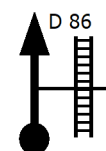
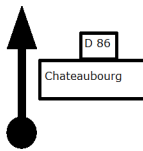
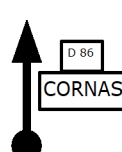
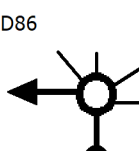

Distance cumulée partielle	Note	Description
3,5 3,3	 8	ARRIVEE ES
0,2 0,2	 7	Départ ES 1
3,1 2,1	 6	Contrôle horaire ES 1 RAZ
1,0 0,5	 5	D 219 Direction PLATS
0,5 0,1	 4	Avenue SAINT JOSEPH
0,4 0,2	 3	Rue du RHONE
0,2 0,2	 2	Chemin de HALLAGE
0,0 0,0	 1	SALLE POLYVALENTE

Distance cumulée partielle	Note	Description
12,8 0,6	 16	Direction TOURNON Route Panoramique
12,2 0,4	 15	Direction TOURNON Route de PLATS
11,8 3,7	 14	Direction TOURNON Route de PLATS
8,1 2,6	 13	Arrêt Bus Route de PLATS
5,5 0,6	 12	
4,9 0,6	 11	
4,3 0,6	 10	Chemin de GOURDY
3,7 0,2	 9	POINT STOP

Distance cumulée partielle	Note	Description
20,8 0,3	 24	Contrôle Horaire ES 2 RAZ
20,5 2,6	 23	D 86 CONTRE ALLEE A
17,9 0,5	 22	D 86 Direction VALENCE
17,4 0,5	 21	D 86 Direction MAUVES
16,9 1,2	 20	D 86 Direction MAUVES
15,7 0,2	 19	Avenue du 8 MAI 1945
15,5 0,1	 18	Place CARNOT
15,4 2,6	 17	TOURNON Rue du Docteur CADET

Distance cumulée partielle	Note	Description
7,6 0,1	 32	D 219
7,5 0,4	 31	Route de BEYRIEUX
7,1 0,9	 30	Route de BEYRIEUX
6,2 1,4	 29	Route de BEYRIEUX
4,8 1,1	 28	Direction PLATS Route de BEYRIEUX
3,7 0,2	 27	Point Stop ES 2
3,5 3,2	 26	Arrivée ES 2
0,3 0,3	 25	Départ ES 2

Distance cumulée partielle	Note	Description
30,0 7,0	 40	D 287
23,0 0,4	 39	D 287
22,6 1,4	 38	D 287 Direction SAINT PERAY
21,2 6,8	 37	D 287
14,4 2,3	 36	D 287 Direction SAINT ROMAIN DE LERPS
12,1 2,6	 35	D 219
9,5 1,6	 34	D 219
7,9 0,3	 33	D 219 Direction SAINT SYLVESTRE

Distance cumulée partielle	Note	Description
42,8 0,2	 48	Chemin de HALLAGE
42,6 1,0	 47	Direction MAUVES CENTRE
41,6 0,7	 46	D386 Direction MAUVES
40,9 2,9	 45	D 86
38,0 4,1	 44	D 86 GARDER
33,9 1,8	 43	D 86 GARDER
32,1 0,6	 42	D 86 Direction TOURNON
31,5 1,5	 41	Quai Docteur JULES BOUYAT

