
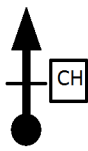
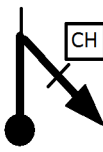

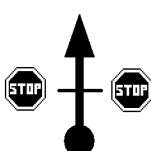
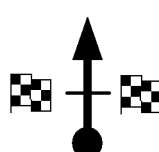
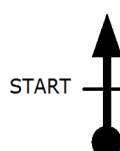
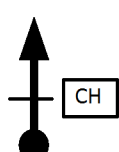

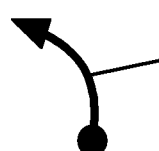
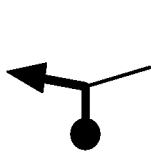

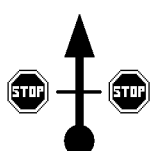
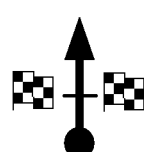
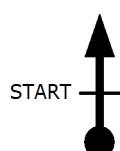
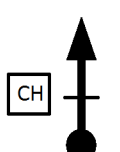
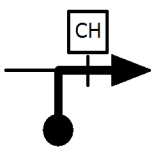
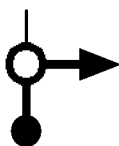






Distance cumulée partielle	Note	Description
5,1 0,3	8	
4,8 0,4	7	
4,4 2,8	6	
1,6 0,9	5	50 Km/h RADAR
0,7 0,1	4	
0,6 0,5	3	
0,1 0,1	2	D55
0,0 0,0	DEPART 1	CH8 CH14 1° et 2° tour Jour RAZ

Distance cumulée partielle	Note	Description
40,1 6,0	16	D 302 AJACCIO PILA CANALE
34,1 3,2	15	D 757 AJACCIO
30,9 1,2	14	D 355A STILICIONE
29,7 8,0	13	D 355 PROPRIANO
21,7 3,4	12	D 355 PORTO POLLO
18,3 2,3	11	D 55 PORTO POLLO
16,0 9,8	10	D255 PORTO POLLO
6,2 1,1	9	D 255A PIETROSELLA

Distance cumulée partielle	Note	Description
5,4	 24	D 2 GUARGUALE
0,2	 23	CH SORTIE PARC REGROUPEMENT PILA CANALE RAZ
5,8	 22	CH ENTREE PARC REGROUPEMENT PILA CANALE RAZ
5,3	 21	D 302 AJACCIO
4,1	 20	POINT STOP ARRET OBLIGATOIRE
3,7	 19	ARRIVEE ES 1
0,1	 18	DEPART ES1
40,6	 17	CALZOLA Contrôle Horaire RAZ

Distance cumulée partielle	Note	Description
13,3	 32	T 40 AJACCIO
11,1	 31	T 40 AJACCIO
6,8	 30	T 40 AJACCIO
4,9	 29	D 102 AJACCIO
3,3	 28	MAIRIE URBALACONE
3,1	 27	ARRIVEE ES 2 URBALACONE
0,1	 26	DEPART ES 2
6,8	 25	GUARGUALE Contrôle Horaire RAZ

Distance cumulée partielle	Note	Description
33,9 0,2	 38	A la fin du 1° tour retour à la case N°1 A la fin du 2° tour suivre la case N° 39 CH PARC ASSISTANCE
33,7 2,6	 37	D 55 PORTICCIO
31,1 0,1	 36	STATION SERVICE BP
31,0 0,5	 35	D 55 PORTICCIO
30,5 6,7	 34	D 55 PORTICCIO
23,8 10,5	 33	T 40 AJACCIO

Distance cumulée partielle	Note	Description