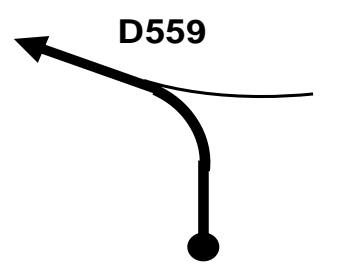
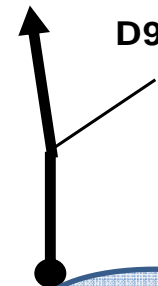
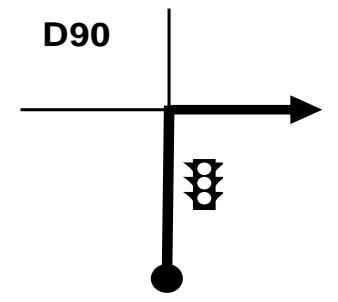
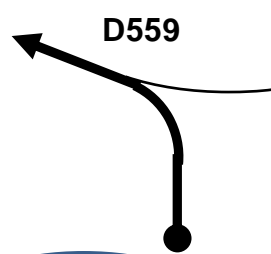
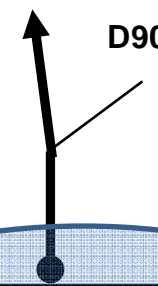
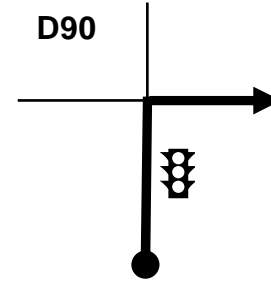


ERREUR SUR LE ROAD BOOK - Boucle EST Partie 1 Normale - Case E1N17

E1 N 18		D559 vers Chanat	<div style="border: 1px solid black; padding: 2px; width: fit-content; margin: auto;">TERNANT</div>
	2.90	28.80	
E1 N 17		D90 vers Ternant	<div style="border: 1px solid black; padding: 2px; width: fit-content; margin: auto;">ORCINES</div>
	-0.80	25.90	
E1 N 16		D90 vers Ternant	<div style="border: 1px solid black; padding: 2px; width: fit-content; margin: auto;">ORCINES</div>
	1.90	26.70	

Case E1N17
km partiel : 0,20
km depuis le CH :
26,9

Case E1N18
km partiel : 1,9

E1 N 18		D559 vers Chanat	<div style="border: 1px solid black; padding: 2px; width: fit-content; margin: auto;">TERNANT</div>
	1.90	28.80	
E1 N 17		D90 vers Ternant	<div style="border: 1px solid black; padding: 2px; width: fit-content; margin: auto;">ORCINES</div>
	0.20	26.90	
E1 N 16		D90 vers Ternant	<div style="border: 1px solid black; padding: 2px; width: fit-content; margin: auto;">ORCINES</div>
	1.90	26.70	