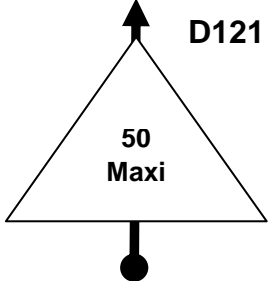
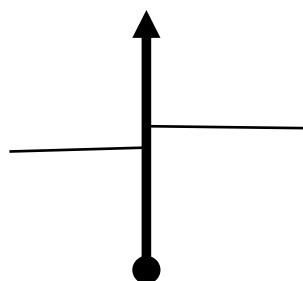
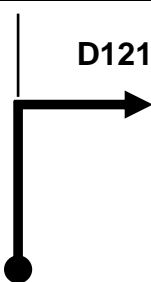
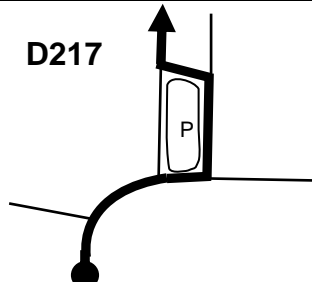
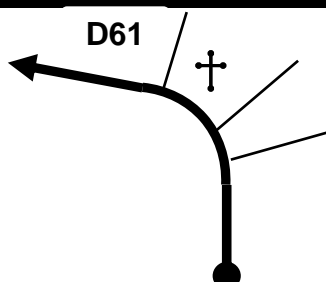
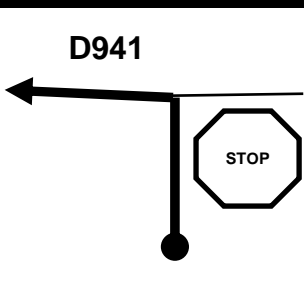

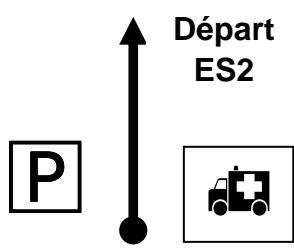
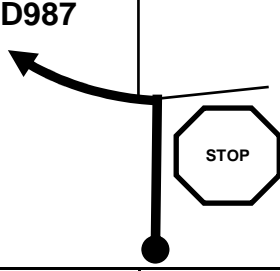
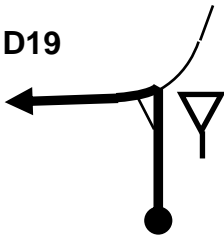
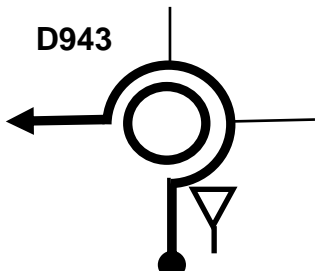
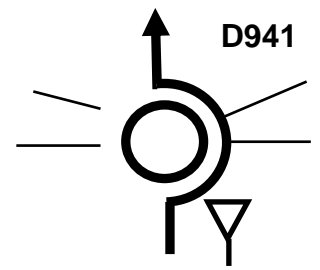
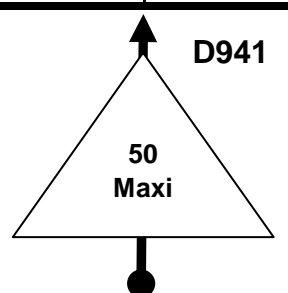
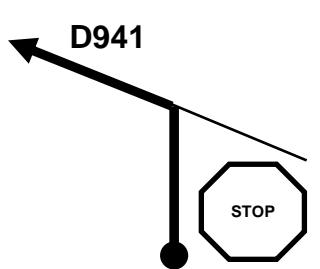


O2 R 06		D121 Traversée du bourg MIREMONT	O2 R 12		LA GOUTELLE	B O U C L E O U E S T R A C C O U R C I E	2 è m e P a r t i e - 1 / 2
	7.50 11.20			9.20 28.20			
O2 R 05		D121 vers Miremont	O2 R 11		Centre Ville D217 vers La Goutelle PONTAUMUR		
	0.70 3.70			0.30 19.00			
O2 R 04		D61 vers La Goutelle ST JACQUES D'AMBUR	O2 R 10		D941 vers Clermont Fd PONTAUMUR		
	0.50 3.00			0.60 18.70			
O2 R 03	POINT STOP Arret impératif ARRIVEE ES2	D61 Route de St Jacques d'Ambur	O2 R 09		D987 vers Pontaumur		
	2.40 2.50			4.70 18.10			
O2 R 02			O2 R 08		D987 vers Pontaumur Grégottier		
	0.10 0.10			0.50 13.40			
O2 R 01	D 61 LA CHARTREUSE CH23 Boucle OUEST		O2 R 07		D19 vers Pontaumur		
				1.70 12.90			
1 - Ouest Partie 2R			2 - Ouest Partie 2R				

			BOUCLE OUEST RACCOURCIE	2 ^{ème} partie - 2 / 2
O2 R 17	<div style="border: 1px solid black; padding: 5px; display: inline-block;">ST OURS LES ROCHES</div> CH24 Boucle OUEST			
	3.30	51.20		
O2 R 16		D943 vers St Ours Les Roches		
	13.80	47.90		
O2 R 15		D941 vers Clermont Fd		
	0.90	34.10		
O2 R 14		Feux tricolore en entrée de bourg <div style="border: 1px solid black; padding: 2px; display: inline-block;">BROMONT LAMOthe</div>		
	4.60	33.20		
O2 R 13		D941 vers Clermont Fd <div style="border: 1px solid black; padding: 2px; display: inline-block;">LA GOUTELLE</div>		
	0.40	28.60		
3 - Ouest Partie 2R				