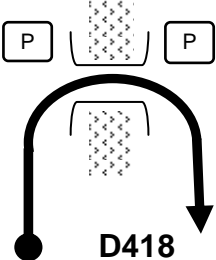
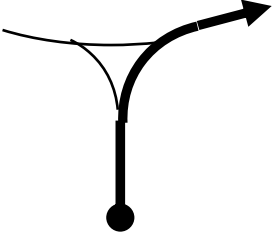
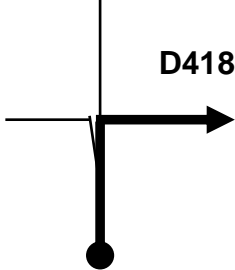
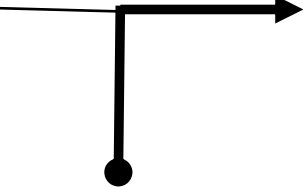
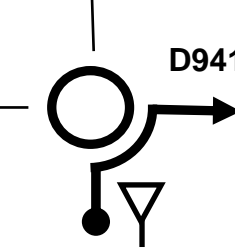
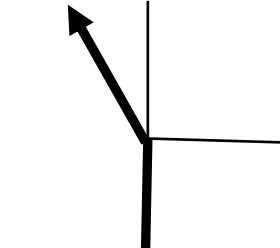
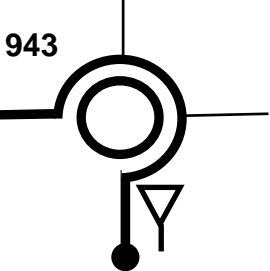
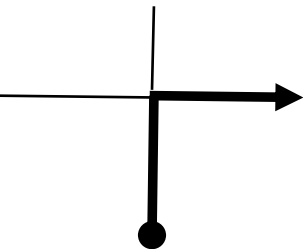
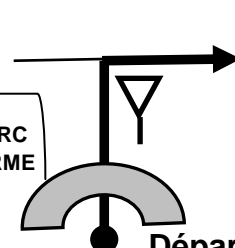
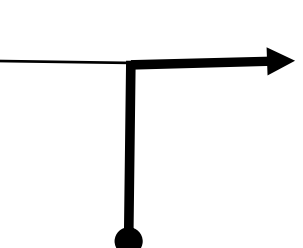
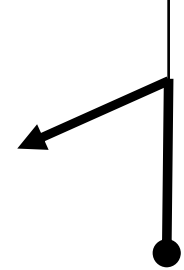
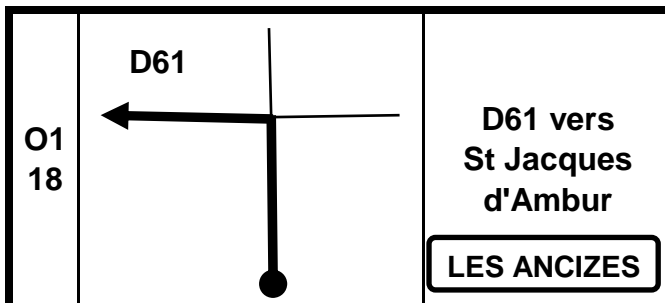


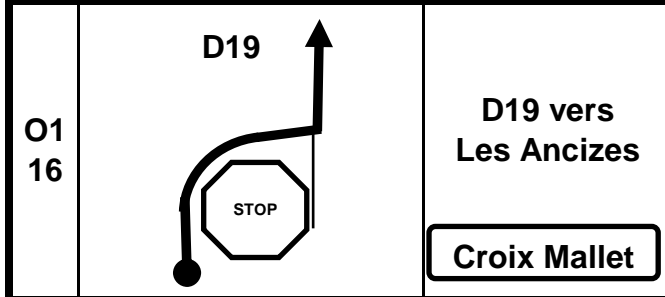
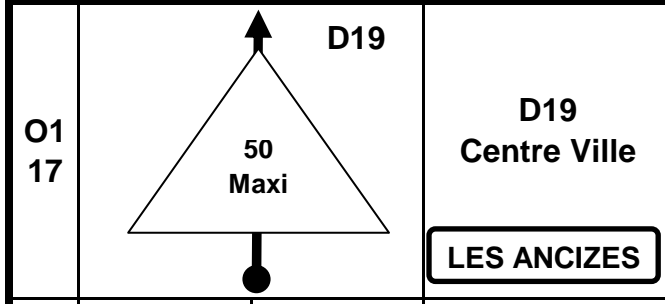
O1 06	 <p>D418</p>	<p>C'est la fête au village !!!</p> <p>MONTFERMY</p>	O1 12			
	10.70	15.70		0.20	21.40	
O1 05	 <p>D418</p>	D418 vers Montfermy	O1 11			
	1.60	5.00		2.70	21.20	
O1 04	 <p>D941b</p>	D941b vers Pontaugur A 89	O1 10			
	3.30	3.40		0.60	18.50	
O1 03	 <p>D 943</p>	D943 vers Pontgibaud	O1 09			
	0.10	0.10		0.60	17.90	
O1 02	 <p>PARC FERME</p> <p>Départ</p>	Coucou au public !!!!	O1 08		<p>La Garde</p>	
		0.00		1.10	17.30	
O1 01	<p>ST OURS LES ROCHES</p> <p>CH4 CH10 CH16 CH22 Boucle OUEST</p>		O1 07		<p>vers La Garde Montée > 20%</p> <p>(Passe en 1ère !!!)</p>	
				0.50	16.20	
1 - Ouest Partie 1				2 - Ouest Partie 1		

BOUCLE OUEST

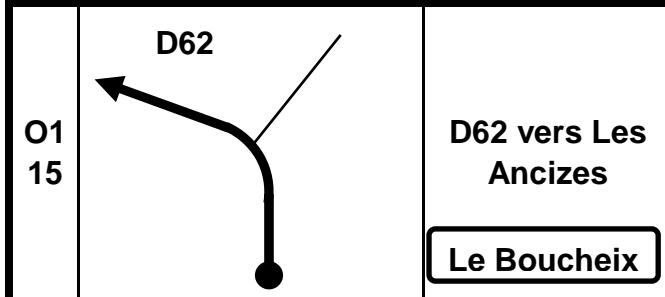
1 è r e P a r t i e - 1 / 2



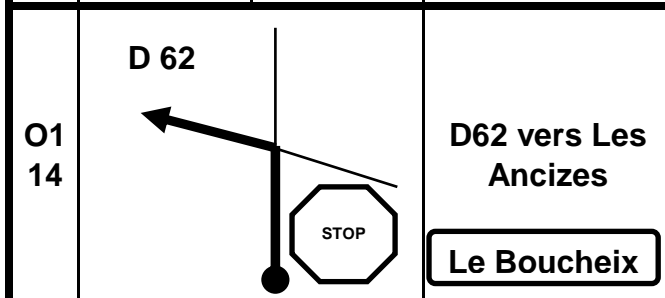
1.00 24.40



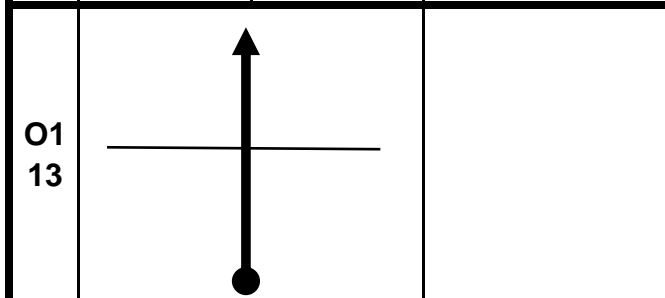
0.80 23.40




0.20 22.60



0.40 22.40

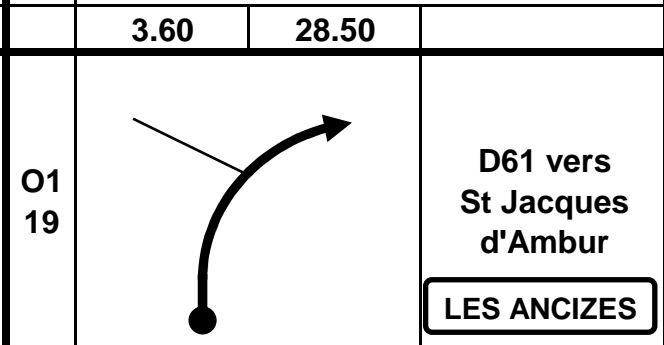


0.60 22.00



O1 20

3.60 28.50



O1 19

0.50 24.90

B O U C L E O U E S T

1 è r e P a r t i e - 2 / 2

3 - Ouest Partie 1

4 - Ouest Partie 1